

Oswaldkirk - Map A

Development Chronology and Listed Buildings

- Pre 1700
- 1700 - 1840
- 1840 - 1900
- 1900 - 1945
- 1945 - 2007

Listed Building

Conservation Area Boundary

National Park Boundary



Scale  
1:2,750




1 - Oswaldkirk Hall

Source - www.oswaldkirk.org




3 - The Old Post Office



2 - The White House



4 - Ivy Cottage




5 - Crag Cottage




6 - Oswaldkirk Bank



7 - Old School House




8 - The Malt Shovel Inn



9 - St. Oswald's Church



10 - The Old Rectory



11 - Hall Cottages

This map is reproduced from Ordnance Survey material with the permission of Ordnance Survey on behalf of the controller of Her Majesty's Stationery Office  
 © Crown copyright  
 Unauthorised reproduction infringes Crown copyright and may lead to prosecution or civil proceedings  
 North York Moors National Park Authority Licence No. 100021930 2010